

Tokyo Institute of Technology

Ookayama/Suzukakedai/Tamachi

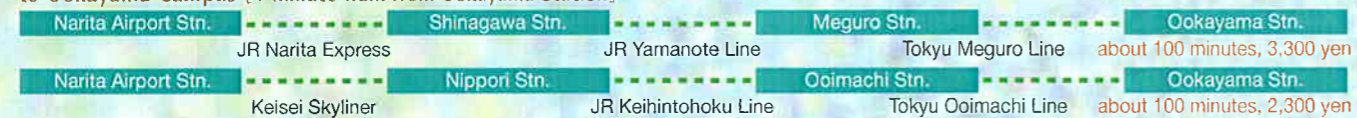
Campus Map



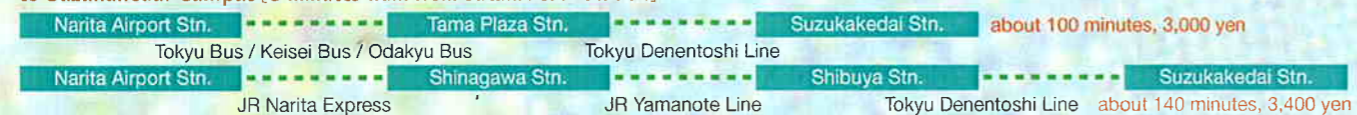
Map produced by the United Nations, January 2005.

[Access]

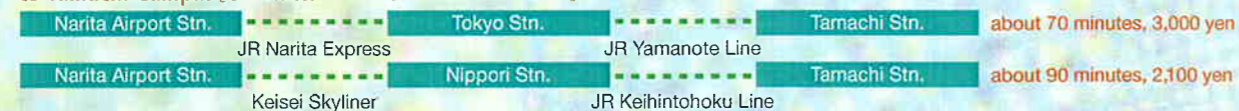
◎From Narita Airport [most international flights]
to Ookayama Campus [1 minute walk from Ookayama Station]



to Suzukakedai Campus [5 minutes walk from Suzukakedai Station]



to Tamachi Campus [2 minutes walk from Tamachi Station]



Transport Information
 Narita Airport <http://www.narita-airport.jp/en/index.html>
 Airport Limousine <http://www.limousinebus.co.jp/e/index.html>
 JR-EAST Japan Railway Company <http://www.jreast.co.jp/e/index.html>

◎Between Campuses

Ookayama Campus ↔ Suzukakedai Campus



Ookayama Campus ↔ Tamachi Campus



Tamachi Campus ↔ Suzukakedai Campus



[For More Details]

TOKYO INSTITUTE OF TECHNOLOGY
<http://www.titech.ac.jp/home.html>

International Affairs Division
<http://www.rcd.titech.ac.jp/iad/gaibu/index>
 Tel.03-5734-3827 [from outside Japan, dial 81-3-5734-3827]
 E-mail: iad@jim.titech.ac.jp

International Student Division
<http://www.gakumu.titech.ac.jp/ryugaku/office/>
 Tel.03-5734-3027 [from outside Japan, dial 81-3-5734-3027]
 E-mail: ryugakusei@jim.titech.ac.jp

International Student Center
<http://www.ryu.titech.ac.jp/index.php>
 Tel.03-5734-3374 [from outside Japan, dial 81-3-5734-3374]
 E-mail: ryugaku.info@ryu.titech.ac.jp

[Emergency]

Emergency Contacts

Police
 Tel.110
 Fire, Rescue, Ambulance
 Tel.119
 Fire Department Telephone Service [Tokyo Fire Department]
 For emergency hospital and emergency medical service advice
 English, Chinese, Korean: open 24-hours
http://www.tfd.metro.tokyo.jp/eng/119_call.htm
 Tel.03-3212-2323, 042-521-2323

Emergency Hospitals

HIMAWARI Health Service Information Center
 English, Chinese, Spanish, Korean, Thai: 9:00-20:00 daily
<http://www.himawari.metro.tokyo.jp/qq/qq13enmnl.asp>
 Tel.03-5285-8181

AMDA International Medical Information Center
 English, Chinese, Spanish, Korean, Thai: Mon.-Fri. 9:00-17:00
 Portuguese: Mon., Wed. and Fri. 9:00-17:00
 Filipino: Wed. 13:00-17:00
<http://homepage3.nifty.com/amdack/english/E-index.html>
 Tel.03-5285-8088

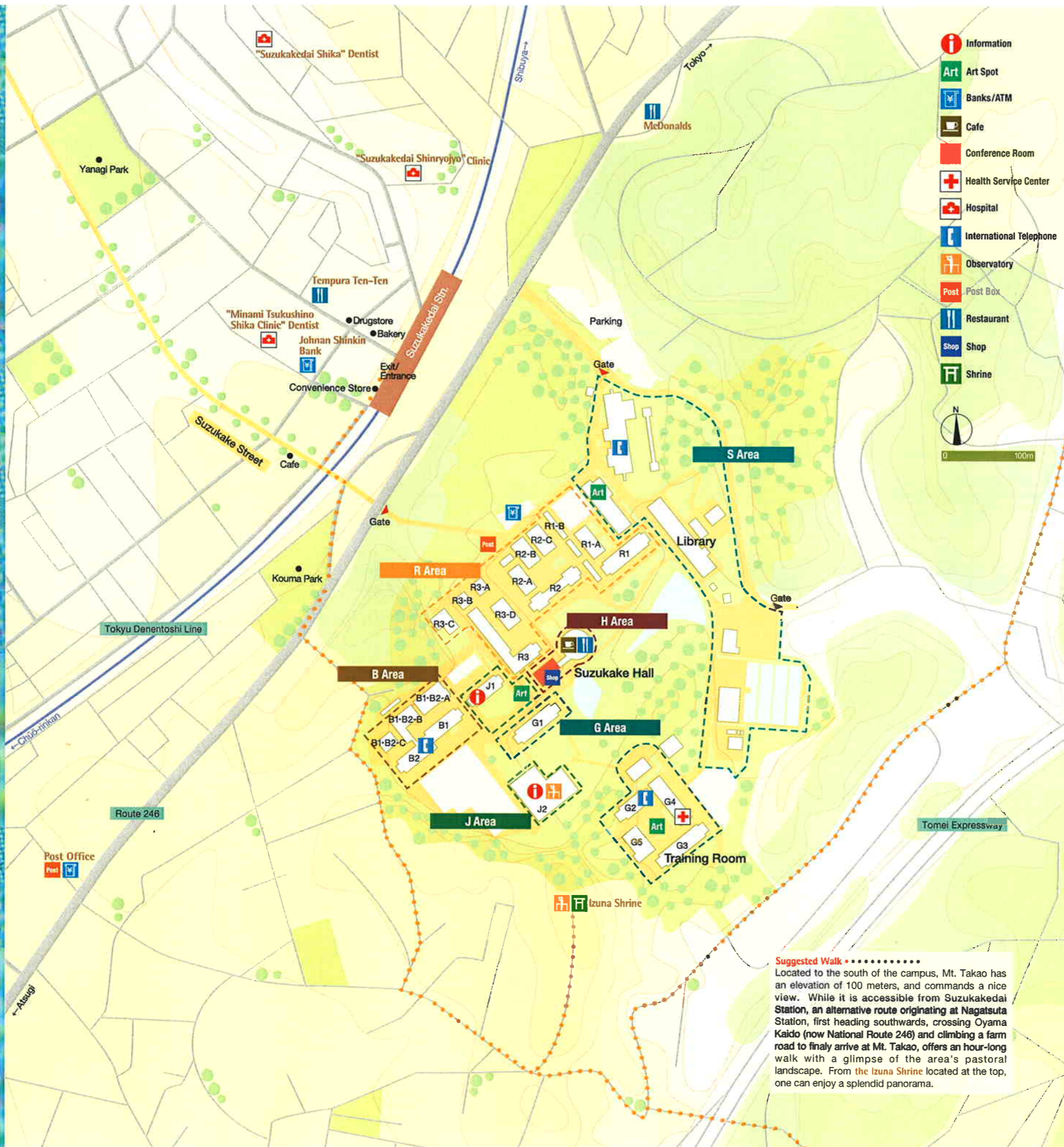
Note: Gives referrals to medical institutions. Provides information on the medical, welfare and insurance systems in Japan.

[Housing Information]

Tokyo Institute of Technology, International Affairs Division
<http://www.rcd.titech.ac.jp/iad/gaibu/index>

Furnished Apartments in Japan [English Sites]

Leopalace 21
<http://www.eg.leopalace21.com/>
 Tel.0120-008-021 [10:00-19:00]
Monthly CHINTAI
<http://www.monthlychintai.com/index-e.html>
 Tel.0120-038-548
PAL Fully Furnished Apartments
<http://fudosan.yoursnet.com/>
 Tel.0120-112-360



- Information
- Art Spot
- Banks/ATM
- Cafe
- Conference Room
- Health Service Center
- Hospital
- International Telephone
- Observatory
- Post Box
- Restaurant
- Shop
- Shrine



Suzukakedai Campus

4259 Nagatsuta-cho, Midori-ku, Yokohama-shi, Kanagawa, 226-8503, Japan
 Tel.+81-(0)45-924-5903
 5 minutes walk from Suzukakedai Stn. on the Tokyu Denentoshi Line

"Suzukake" is Japanese for sycamore tree, or platanus orientalis. Inspired by the legend of the sycamore standing guard over Plato and the gathered philosophers on a hill in ancient Athens, and after transcending time and boundaries, the area was given its name by the university's late Professor Osamu Taniguchi. Dai means upland in Japanese, and fittingly, the campus commands a beautiful view of Mt. Fuji and the Tanzawa Mountains. Oyama Kaido (Route 246), the road running immediately to the northwest of the campus, is the same road traveled centuries ago by countless pilgrims on their way to and from Oyama Shrine in Tanzawa.

[Places with English Support] On campus
 General Affairs Division (researcher desk)
J2 4th floor Mon.-Fri. 8:30-17:00
 Student Affairs Division (international student desk)
J1 1st floor Mon.-Fri. 8:30-17:00

[Dining Facilities]
 Suzukake Hall (University Hall)
Cafe and shop 1st floor
 Mon.-Fri. 11:00-20:00, 1st and 2nd Sat. 11:30-14:00
Restaurant SPOPA 2nd floor
 Mon.-Fri. 11:30-14:00, 17:00-20:00 3rd, 4th and 5th Sat. 11:30-14:00
 Tempura Ten-Ten Tempura
 McDonalds

[Accommodation]
 Aobadai Stn.
 Aobadai Forum
 1-5-8 Aobadai, Aoba-ku, Yokohama-shi, Kanagawa, 227-0062
 Tel.045-985-2109 9,000 yen~
<http://www.tokyu-com.co.jp/aobadai/>
 Shin-Yokohama Stn.
 Shin-Yokohama Prince Hotel
 3-4 Shin-Yokohama, Kohoku-ku, Yokohama-shi, Kanagawa, 222-8533
 Tel.045-471-1111 10,000 yen~
<http://www.princehotelsjapan.com/shinyokohamaprinchotel/>

Machida Stn.
 Hotel The Elley
 3-2-9 Haramachida, Machida-shi, Tokyo, 194-0013
 Tel.042-724-3111 9,800 yen~
<http://www.elley.co.jp/machida/eng/>

[Shops]
 University Co-op Shops
 For books, teaching materials, stationery, general goods etc.
 1st floor, Suzukake Hall
SEIKYO (Cooperative Society) <http://www.titech-coop.or.jp/office/en/>

[Hospitals and Health Facilities] Please phone in advance to make an appointment.
Health Service Center Suzukakedai Campus G4 Mon.-Fri. 8:30-17:00

Suzukakedai Stn.
 "Suzukakedai Shinryojojo" Clinic
 Internal medicine, psycho-neurology, pediatrics, ear nose and throat, cardiology
 Tel.042-795-2121
 "Suzukakedai Shika" Dentist
 Tel.042-795-3360
 "Minami Tsukushino Shika Clinic" Dentist
 Tel.042-788-4401

Fujigaoka Stn.
 "Showa University Fujigaoka Byoin" Hospital
 1-30, Fujigaoka, Aoba-ku, Yokohama-shi, Kanagawa, 227-8501 Tel.045-971-1151
<http://www.showa-university-fujigaoka.gr.jp/>

[Banks/ATM]
 Mizuho Bank ATM Suzukakedai Campus branch
 Post Office ATM Suzukakedai Campus branch
 Johnan Shinkin Bank Suzukakedai branch
 Post Office Machida Minami Tsukushino branch

[Other Information] On campus
University Library
 Mon.-Fri. 8:45-21:00 Sat., Sun. and holidays 11:00-17:00
Facilities for Outdoor Activities Tennis, volleyball etc.
Indoor Recreation Facility Training Room G3 Mon.-Fri. 11:30-18:15

Suggested Walk
 Located to the south of the campus, Mt. Takao has an elevation of 100 meters, and commands a nice view. While it is accessible from Suzukakedai Station, an alternative route originating at Nagatsuta Station, first heading southwards, crossing Oyama Kaido (now National Route 246) and climbing a farm road to finally arrive at Mt. Takao, offers an hour-long walk with a glimpse of the area's pastoral landscape. From the Izuna Shrine located at the top, one can enjoy a splendid panorama.